





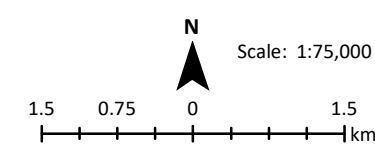


Southern Route

Legend

-  Existing substation
-  Proposed easement
-  Existing overhead transmission line
-  220kV
-  110kV
-  Watercourse
-  Road
-  Track
-  Cadastre
-  National Park
-  Conservation Area
-  Conservation Covenant (NCA)
-  Private Nature Reserve and Conservation Covenant (NCA)
-  Private Sanctuary
-  Nature Recreation
-  Regional Reserve
-  Other Private Reserve
-  Informal Reserve on Permanent
-  Timber Production Zone Land or
-  Forestry Tas. managed land
-  Informal Reserve on other public land



Coordinate System: GDA 1994 MGA Zone 55
Projection: Transverse Mercator
Datum: GDA 1994

TasNetworks has made every effort to ensure this product is free of errors but does not warrant the map or its features are either spatially or temporally accurate or fit for a particular use.

TasNetworks provides this map without any warranty any kind whatsoever, either express or implied.

© TasNetworks 2016

Date: 6/12/2019 1:36:53 PM
Prepared by: Helen Unkovich



TasNetworks
Delivering your power

Source:
Proposed route from Coffey.
Existing overhead transmission lines from TasNetworks.
Roads, watercourses, contours, parks/shoots and cadastral from DPPIW.
Source: from DPPIW Online.

CONCEPTUAL ROUTE AND TOWER LOCATIONS ONLY - SUBJECT TO REVIEW

Source: Esri, DigitalGlobe, GeoEye, Earthstar Geographics, CNES/Airbus DS, USDA, USGS, AeroGRID, IGN, and the GIS User Community